



04 MAR. 2011

[Handwritten signature]

DIVISIÓN DE PLANIFICACIÓN Y PRESUPUESTO

FÍJASE EL MONTO DE LOS RECURSOS QUE CORRESPONDERÁ A CADA MUNICIPALIDAD Y /O CORPORACIÓN MUNICIPAL DE ACUERDO AL ARTICULO 9º DE LA LEY Nº20.501 DE CALIDAD Y EQUIDAD DE LA EDUCACIÓN.

Solicitud Nº 1272

SANTIAGO,

RESOLUCIÓN EXENTA Nº 03.MAR.2011 1133

CONSIDERANDO:


Que, de acuerdo a lo dispuesto en la Ley Nº20.501 de Calidad y Equidad de la Educación, mediante resolución exenta del Ministerio de Educación con la visación de la Dirección de Presupuestos, se fijará el monto de los recursos que de acuerdo a los criterios establecidos en el artículo 9º de la señalada ley corresponderá a cada Municipalidad y/o Corporación Municipal, para financiar el Plan de Retiro dispuesto por el artículo noveno transitorio de la Ley Nº20.501 antes citada.

VISTO:

Lo dispuesto en el artículo 4º de la Ley Nº 18.956, que reestructura el Ministerio de Educación; la Ley Nº 20.501 de Calidad y Equidad de la Educación, y la Resolución Nº 1.600 de 2008, de la Contraloría General de la República.

RESUELVO:

ARTÍCULO ÚNICO : Fijase el monto de los recursos que corresponderá a cada Municipalidad y/o Corporación Municipal durante el año 2011 para financiar el plan de retiro dispuesto en el artículo noveno transitorio y siguientes de la Ley Nº20.501 de Calidad y Equidad de la Educación, y los demás gastos necesarios para poner término a la relación laboral de quienes se beneficien de dicho plan, de acuerdo a la siguiente distribución:



MUNICIPALIDAD	PROVINCIA	REGIÓN	MONTO FIJO (\$)	MONTO VARIABLE (\$)	TOTAL (\$)
ALGARROBO	SAN ANTONIO	VALPARAÍSO	11.594.203	25.824.571	37.418.774
ALHUE	MELIPILLA	METROPOLITANA	11.594.203	20.689.056	32.283.259
ALTO BIOBIO	BIOBÍO	BIOBÍO	11.594.203	26.919.406	38.513.609
ALTO DEL CARMEN	HUASCO	ATACAMA	11.594.203	24.846.306	36.440.509
ALTO HOSPICIO	IQUIQUE	TARAPACÁ	11.594.203	26.029.893	37.624.096
ANCUD	CHILOÉ	LOS LAGOS	11.594.203	45.402.378	56.996.581
ANDACOLLO	ELQUI	COQUIMBO	11.594.203	26.709.089	38.303.292
ANGOL	MALLECO	LA ARAUCANÍA	11.594.203	68.982.856	80.577.059
ANTARTICA	ANTÁRTICA CHILENA	MAGALLANES	0	0	0
ANTOFAGASTA	ANTOFAGASTA	ANTOFAGASTA	11.594.203	305.160.791	316.754.994
ANTUCO	BIOBÍO	BIOBÍO	11.594.203	24.919.692	36.513.895
ARAUCO	ARAUCO	BIOBÍO	11.594.203	55.513.321	67.107.524
ARICA	ARICA	ARICA Y PARINACOTA	11.594.203	145.918.330	157.512.533
AYSEN	AYSÉN	AYSÉN	11.594.203	37.915.366	49.509.569
BUIN	MAIPO	METROPOLITANA	11.594.203	83.918.497	95.512.700
BULNES	ÑUBLE	BIOBÍO	11.594.203	41.546.733	53.140.936
CABILDO	PETORCA	VALPARAÍSO	11.594.203	39.448.055	51.042.258
CABO DE HORNO	ANTÁRTICA CHILENA	MAGALLANES	11.594.203	10.478.706	22.072.909
CABRERO	BIOBÍO	BIOBÍO	11.594.203	45.090.321	56.684.524
CALAMA	EL LOA	ANTOFAGASTA	11.594.203	167.046.985	178.641.188
CALBUCO	LLANQUIHUE	LOS LAGOS	11.594.203	52.156.329	63.750.532
CALDERA	COPIAPÓ	ATACAMA	11.594.203	34.523.624	46.117.827
CALERA	QUILLOTA	VALPARAÍSO	11.594.203	40.053.594	51.647.797
CALERA DE TANGO	MAIPO	METROPOLITANA	11.594.203	28.372.033	39.966.236
CALLE LARGA	LOS ANDES	VALPARAÍSO	11.594.203	24.887.862	36.482.065
CAMARONES	ARICA	ARICA Y PARINACOTA	11.594.203	23.440.289	35.034.492
CAMIÑA	IQUIQUE	TARAPACÁ	11.594.203	23.813.829	35.408.032
CANELA	CHOAPA	COQUIMBO	11.594.203	29.800.552	41.394.755
CAÑETE	ARAUCO	BIOBÍO	11.594.203	55.571.502	67.165.705
CARAHUE	CAUTÍN	LA ARAUCANÍA	11.594.203	43.052.409	54.646.612
CARTAGENA	SAN ANTONIO	VALPARAÍSO	11.594.203	32.450.120	44.044.323
CASABLANCA	VALPARAÍSO	VALPARAÍSO	11.594.203	31.241.036	42.835.238
CASTRO	CHILOÉ	LOS LAGOS	11.594.203	64.486.505	76.080.708
CATEMU	SAN FELIPE	VALPARAÍSO	11.594.203	26.747.524	38.341.727
CAUQUENES	CAUQUENES	MAULE	11.594.203	65.993.961	77.588.164
CERRILLOS	SANTIAGO	METROPOLITANA	11.594.203	44.007.039	55.601.242
CERRO NAVIA	SANTIAGO	METROPOLITANA	11.594.203	88.629.086	100.223.289
CHAITEN	PALENA	LOS LAGOS	11.594.203	20.785.076	32.379.279
CHANCO	CAUQUENES	MAULE	11.594.203	30.231.585	41.825.788
CHAÑARAL	CHAÑARAL	ATACAMA	11.594.203	32.655.804	44.250.007
CHEPICA	COLCHAGUA	LIBERTADOR	11.594.203	31.462.353	43.056.556
CHIGUAYANTE	CONCEPCIÓN	BIOBÍO	11.594.203	47.484.591	59.078.793
CHILE CHICO	GENERAL CARRERA	AYSÉN	11.594.203	19.248.766	30.842.969
CHILLAN	ÑUBLE	BIOBÍO	11.594.203	101.358.120	112.952.323
CHILLAN VIEJO	ÑUBLE	BIOBÍO	11.594.203	27.420.844	39.015.047
CHIMBARONGO	COLCHAGUA	LIBERTADOR	11.594.203	46.032.741	57.626.944
CHOLCHOL	CAUTÍN	LA ARAUCANÍA	11.594.203	26.155.115	37.749.318
CHONCHI	CHILOÉ	LOS LAGOS	11.594.203	31.732.524	43.326.727
CISNES	AYSÉN	AYSÉN	11.594.203	21.809.976	33.404.179
COBQUECURA	ÑUBLE	BIOBÍO	11.594.203	26.730.265	38.324.468
COCHAMO	LLANQUIHUE	LOS LAGOS	11.594.203	22.517.651	34.111.854
COCHRANE	CAPITÁN PRAT	AYSÉN	11.594.203	20.458.689	32.052.892
CODEGUA	CACHAPOAL	LIBERTADOR	11.594.203	27.065.323	38.659.526
COELEMU	ÑUBLE	BIOBÍO	11.594.203	37.175.267	48.769.470

COIHUECO	ÑUBLE	BIOBÍO	11.594.203	43.013.398	54.607.601
COINCO	CACHAPOAL	LIBERTADOR	11.594.203	24.088.359	35.682.562
COLBUN	LINARES	MAULE	11.594.203	39.857.114	51.451.317
COLCHANE	IQUIQUE	TARAPACÁ	11.594.203	24.058.588	35.652.791
COLINA	CHACABUCO	METROPOLITANA	11.594.203	93.269.431	104.863.634
COLLIPULLI	MALLECO	LA ARAUCANÍA	11.594.203	43.390.127	54.984.329
COLTAUCO	CACHAPOAL	LIBERTADOR	11.594.203	34.767.021	46.361.224
COMBARBALA	LIMARÍ	COQUIMBO	11.594.203	32.965.999	44.560.202
CONCEPCION	CONCEPCIÓN	BIOBÍO	11.594.203	144.080.739	155.674.942
CONCHALI	SANTIAGO	METROPOLITANA	11.594.203	80.725.366	92.319.569
CONCON	VALPARAÍSO	VALPARAÍSO	11.594.203	28.302.869	39.897.072
CONSTITUCION	TALCA	MAULE	11.594.203	56.689.223	68.283.425
CONTULMO	ARAUCO	BIOBÍO	11.594.203	26.814.722	38.408.925
COPIAPO	COPIAPÓ	ATACAMA	11.594.203	158.240.547	169.834.750
COQUIMBO	ELQUI	COQUIMBO	11.594.203	113.492.301	125.086.504
CORONEL	CONCEPCIÓN	BIOBÍO	11.594.203	97.734.921	109.329.124
CORRAL	VALDIVIA	LOS RÍOS	11.594.203	24.526.483	36.120.686
COYHAIQUE	COYHAIQUE	AYSÉN	11.594.203	44.889.318	56.483.520
CUNCO	CAUTÍN	LA ARAUCANÍA	11.594.203	28.078.095	39.672.298
CURACAUTIN	MALLECO	LA ARAUCANÍA	11.594.203	34.931.414	46.525.617
CURACAVI	MELIPILLA	METROPOLITANA	11.594.203	36.335.714	47.929.917
CURACO DE VELEZ	CHILOÉ	LOS LAGOS	11.594.203	21.528.128	33.122.331
CURANILAHUE	ARAUCO	BIOBÍO	11.594.203	53.550.371	65.144.573
CURARREHUE	CAUTÍN	LA ARAUCANÍA	11.594.203	25.945.605	37.539.808
CUREPTO	TALCA	MAULE	11.594.203	28.162.718	39.756.921
CURICO	CURICÓ	MAULE	11.594.203	108.138.350	119.732.553
DALCAHUE	CHILOÉ	LOS LAGOS	11.594.203	28.184.100	39.778.303
DIEGO DE ALMAGRO	CHAÑARAL	ATACAMA	11.594.203	29.222.132	40.816.334
DOÑIHUE	CACHAPOAL	LIBERTADOR	11.594.203	33.233.728	44.827.931
EL BOSQUE	SANTIAGO	METROPOLITANA	11.594.203	76.567.749	88.161.952
EL CARMEN	ÑUBLE	BIOBÍO	11.594.203	36.967.551	48.561.754
EL MONTE	TALAGANTE	METROPOLITANA	11.594.203	30.321.566	41.915.768
EL QUISCO	SAN ANTONIO	VALPARAÍSO	11.594.203	24.030.949	35.625.152
EL TABO	SAN ANTONIO	VALPARAÍSO	11.594.203	20.909.028	32.503.231
EMPEDRADO	TALCA	MAULE	11.594.203	26.091.334	37.685.537
ERCILLA	MALLECO	LA ARAUCANÍA	11.594.203	28.378.960	39.973.163
ESTACION CENTRAL	SANTIAGO	METROPOLITANA	11.594.203	71.033.825	82.628.028
FLORIDA	CONCEPCIÓN	BIOBÍO	11.594.203	30.885.743	42.479.946
FREIRE	CAUTÍN	LA ARAUCANÍA	11.594.203	30.155.177	41.749.380
FREIRINA	HUASCO	ATACAMA	11.594.203	25.245.909	36.840.112
FRESIA	LLANQUIHUE	LOS LAGOS	11.594.203	30.490.387	42.084.590
FRUTILLAR	LLANQUIHUE	LOS LAGOS	11.594.203	37.234.131	48.828.334
FUTALEUFU	PALENA	LOS LAGOS	11.594.203	18.994.805	30.589.008
FUTRONO	VALDIVIA	LOS RÍOS	11.594.203	29.118.761	40.712.963
GALVARINO	CAUTÍN	LA ARAUCANÍA	11.594.203	35.263.288	46.857.491
GENERAL LAGOS	PARINACOTA	ARICA Y PARINACOTA	11.594.203	23.274.788	34.868.991
GORBEA	CAUTÍN	LA ARAUCANÍA	11.594.203	31.154.537	42.748.740
GRANEROS	CACHAPOAL	LIBERTADOR	11.594.203	38.518.261	50.112.464
GUAITECAS	AYSÉN	AYSÉN	11.594.203	16.919.051	28.513.254
HIJUELAS	QUILLOTA	VALPARAÍSO	11.594.203	31.649.426	43.243.629
HUALAIHUE	PALENA	LOS LAGOS	11.594.203	29.481.172	41.075.375
HUALAÑE	CURICÓ	MAULE	11.594.203	30.627.597	42.221.800
HUALPEN	CONCEPCIÓN	BIOBÍO	11.594.203	64.323.255	75.917.457
HUALQUI	CONCEPCIÓN	BIOBÍO	11.594.203	37.789.119	49.383.322
HUARA	IQUIQUE	TARAPACÁ	11.594.203	21.430.781	33.024.984
HUASCO	HUASCO	ATACAMA	11.594.203	27.915.978	39.510.180
HUECHURABA	SANTIAGO	METROPOLITANA	11.594.203	38.417.563	50.011.766
ILLAPEL	CHOAPA	COQUIMBO	11.594.203	46.565.117	58.159.320

INDEPENDENCIA	SANTIAGO	METROPOLITANA	11.594.203	45.686.507	57.280.710
IQUIQUE	IQUIQUE	TARAPACÁ	11.594.203	108.870.516	120.464.718
ISLA DE MAIPO	TALAGANTE	METROPOLITANA	11.594.203	43.527.584	55.121.786
ISLA DE PASCUA	ISLA DE PASCUA	VALPARAÍSO	11.594.203	20.641.734	32.235.937
JUAN FERNANDEZ	VALPARAÍSO	VALPARAÍSO	11.594.203	8.789.741	20.383.944
LA CISTERNA	SANTIAGO	METROPOLITANA	11.594.203	48.620.607	60.214.810
LA CRUZ	QUILLOTA	VALPARAÍSO	11.594.203	27.854.383	39.448.586
LA ESTRELLA	CARDENAL CARO	LIBERTADOR	11.594.203	17.304.960	28.899.162
LA FLORIDA	SANTIAGO	METROPOLITANA	11.594.203	137.973.856	149.568.059
LA GRANJA	SANTIAGO	METROPOLITANA	11.594.203	73.322.125	84.916.327
LA HIGUERA	ELQUI	COQUIMBO	11.594.203	22.838.712	34.432.915
LA LIGUA	PETORCA	VALPARAÍSO	11.594.203	45.764.101	57.358.304
LA PINTANA	SANTIAGO	METROPOLITANA	11.594.203	85.247.879	96.842.081
LA REINA	SANTIAGO	METROPOLITANA	11.594.203	45.050.084	56.644.287
LA SERENA	ELQUI	COQUIMBO	11.594.203	110.367.120	121.961.323
LA UNION	RANCO	LOS RÍOS	11.594.203	53.972.170	65.566.373
LAGO RANCO	RANCO	LOS RÍOS	11.594.203	29.746.877	41.341.080
LAGO VERDE	COYHAIQUE	AYSÉN	11.594.203	15.491.990	27.086.193
LAGUNA BLANCA	MAGALLANES	MAGALLANES	11.594.203	11.997.565	23.591.768
LAJA	BIOBÍO	BIOBÍO	11.594.203	48.596.102	60.190.305
LAMPA	CHACABUCO	METROPOLITANA	11.594.203	51.996.260	63.590.463
LANCO	VALDIVIA	LOS RÍOS	11.594.203	30.686.206	42.280.409
LAS CABRAS	CACHAPOAL	LIBERTADOR	11.594.203	36.347.131	47.941.334
LAS CONDES	SANTIAGO	METROPOLITANA	11.594.203	42.657.302	54.251.505
LAUTARO	CAUTÍN	LA ARAUCANÍA	11.594.203	51.764.196	63.358.398
LEBU	ARAUCO	BIOBÍO	11.594.203	56.585.851	68.180.053
LICANTEN	CURICÓ	MAULE	11.594.203	25.260.164	36.854.367
LIMACHE	QUILLOTA	VALPARAÍSO	11.594.203	37.189.560	48.783.763
LINARES	LINARES	MAULE	11.594.203	98.584.908	110.179.111
LITUECHE	CARDENAL CARO	LIBERTADOR	11.594.203	24.713.824	36.308.027
LLANQUIHUE	LLANQUIHUE	LOS LAGOS	11.594.203	33.015.389	44.609.592
LLAY LLAY	SAN FELIPE	VALPARAÍSO	11.594.203	37.073.797	48.668.000
LO BARNECHEA	SANTIAGO	METROPOLITANA	11.594.203	35.481.373	47.075.576
LO ESPEJO	SANTIAGO	METROPOLITANA	11.594.203	61.896.839	73.491.042
LO PRADO	SANTIAGO	METROPOLITANA	11.594.203	60.534.427	72.128.630
LOLOL	COLCHAGUA	LIBERTADOR	11.594.203	25.516.890	37.111.093
LONCOCHE	CAUTÍN	LA ARAUCANÍA	11.594.203	38.196.388	49.790.591
LONGAVI	LINARES	MAULE	11.594.203	46.881.046	58.475.249
LONQUIMAY	MALLECO	LA ARAUCANÍA	11.594.203	32.087.080	43.681.283
LOS ALAMOS	ARAUCO	BIOBÍO	11.594.203	40.563.303	52.157.506
LOS ANDES	LOS ANDES	VALPARAÍSO	11.594.203	59.125.341	70.719.544
LOS ANGELES	BIOBÍO	BIOBÍO	11.594.203	148.134.507	159.728.710
LOS LAGOS	VALDIVIA	LOS RÍOS	11.594.203	31.694.173	43.288.375
LOS MUERMOS	LLANQUIHUE	LOS LAGOS	11.594.203	33.615.198	45.209.401
LOS SAUCES	MALLECO	LA ARAUCANÍA	11.594.203	29.086.550	40.680.753
LOS VILOS	CHOAPA	COQUIMBO	11.594.203	34.835.519	46.429.722
LOTA	CONCEPCIÓN	BIOBÍO	11.594.203	68.834.742	80.428.945
LUMACO	MALLECO	LA ARAUCANÍA	11.594.203	30.557.598	42.151.801
MACHALI	CACHAPOAL	LIBERTADOR	11.594.203	34.445.803	46.040.005
MACUL	SANTIAGO	METROPOLITANA	11.594.203	45.185.462	56.779.665
MAFIL	VALDIVIA	LOS RÍOS	11.594.203	25.055.363	36.649.566
MAIPU	SANTIAGO	METROPOLITANA	11.594.203	151.757.686	163.351.889
MALLOA	CACHAPOAL	LIBERTADOR	11.594.203	27.458.064	39.052.267
MARCHIGUE	CARDENAL CARO	LIBERTADOR	11.594.203	24.129.609	35.723.812
MARIA ELENA	TOCOPILLA	ANTOFAGASTA	11.594.203	17.725.212	29.319.415
MARIA PINTO	MELIPILLA	METROPOLITANA	11.594.203	28.907.428	40.501.631
MAULE	TALCA	MAULE	11.594.203	32.595.813	44.190.016
MAULLIN	LLANQUIHUE	LOS LAGOS	11.594.203	36.810.384	48.404.587

MEJILLONES	ANTOFAGASTA	ANTOFAGASTA	11.594.203	26.060.134	37.654.337
MELIPEUCO	CAUTÍN	LA ARAUCANÍA	11.594.203	22.737.405	34.331.608
MELIPILLA	MELIPILLA	METROPOLITANA	11.594.203	83.416.204	95.010.407
MOLINA	CURICÓ	MAULE	11.594.203	50.223.415	61.817.618
MONTE PATRIA	LIMARÍ	COQUIMBO	11.594.203	53.366.808	64.961.011
MOSTAZAL	CACHAPOAL	LIBERTADOR	11.594.203	35.539.076	47.133.279
MULCHEN	BIOBÍO	BIOBÍO	11.594.203	52.155.666	63.749.869
NACIMIENTO	BIOBÍO	BIOBÍO	11.594.203	45.488.368	57.082.571
NANCAGUA	COLCHAGUA	LIBERTADOR	11.594.203	29.750.546	41.344.749
NATALES	ULTIMA ESPERANZA	MAGALLANES	11.594.203	30.194.402	41.788.605
NAVIDAD	CARDENAL CARO	LIBERTADOR	11.594.203	24.887.991	36.482.194
NEGRETE	BIOBÍO	BIOBÍO	11.594.203	28.297.390	39.891.593
NINHUE	ÑUBLE	BIOBÍO	11.594.203	26.938.730	38.532.933
NOGALES	QUILLOTA	VALPARAÍSO	11.594.203	26.674.603	38.268.806
NUEVA IMPERIAL	CAUTÍN	LA ARAUCANÍA	11.594.203	35.192.954	46.787.157
ÑIQUEN	ÑUBLE	BIOBÍO	11.594.203	32.547.969	44.142.172
ÑUÑO A	SANTIAGO	METROPOLITANA	11.594.203	98.065.264	109.659.467
OHIGGINS	CAPITÁN PRAT	AYSÉN	11.594.203	14.271.224	25.865.427
OLIVAR	CACHAPOAL	LIBERTADOR	11.594.203	28.477.051	40.071.254
OLLAGUE	EL LOA	ANTOFAGASTA	11.594.203	19.552.772	31.146.975
OLMUE	QUILLOTA	VALPARAÍSO	11.594.203	26.859.327	38.453.530
OSORNO	OSORNO	LOS LAGOS	11.594.203	123.830.871	135.425.074
OVALLE	LIMARÍ	COQUIMBO	11.594.203	118.752.790	130.346.992
PADRE HURTADO	TALAGANTE	METROPOLITANA	11.594.203	25.417.834	37.012.037
PADRE LAS CASAS	CAUTÍN	LA ARAUCANÍA	11.594.203	28.696.814	40.291.017
PAIHUANO	ELQUI	COQUIMBO	11.594.203	22.178.480	33.772.683
PAILLACO	VALDIVIA	LOS RÍOS	11.594.203	35.748.239	47.342.441
PAINE	MAIPO	METROPOLITANA	11.594.203	61.599.026	73.193.229
PALENA	PALENA	LOS LAGOS	11.594.203	14.031.977	25.626.180
PALMILLA	COLCHAGUA	LIBERTADOR	11.594.203	25.097.102	36.691.305
PANGUIPULLI	VALDIVIA	LOS RÍOS	11.594.203	44.370.978	55.965.181
PANQUEHUE	SAN FELIPE	VALPARAÍSO	11.594.203	22.917.515	34.511.718
PAPUDO	PETORCA	VALPARAÍSO	11.594.203	20.056.987	31.651.190
PAREDONES	CARDENAL CARO	LIBERTADOR	11.594.203	25.315.807	36.910.010
PARRAL	LINARES	MAULE	11.594.203	50.899.627	62.493.829
PEDRO AGUIRRE CERDA	SANTIAGO	METROPOLITANA	11.594.203	46.330.776	57.924.979
PELARCO	TALCA	MAULE	11.594.203	26.661.007	38.255.210
PELLUHUE	CAUQUENES	MAULE	11.594.203	27.041.644	38.635.846
PEMUCO	ÑUBLE	BIOBÍO	11.594.203	31.582.849	43.177.052
PENCAHUE	TALCA	MAULE	11.594.203	28.957.209	40.551.412
PENCO	CONCEPCIÓN	BIOBÍO	11.594.203	47.292.971	58.887.174
PEÑAFLO R	TALAGANTE	METROPOLITANA	11.594.203	58.206.136	69.800.339
PEÑALO EN	SANTIAGO	METROPOLITANA	11.594.203	88.521.767	100.115.970
PERALILLO	COLCHAGUA	LIBERTADOR	11.594.203	26.069.586	37.663.789
PERQUENCO	CAUTÍN	LA ARAUCANÍA	11.594.203	27.858.631	39.452.834
PETORCA	PETORCA	VALPARAÍSO	11.594.203	28.613.135	40.207.338
PEUMO	CACHAPOAL	LIBERTADOR	11.594.203	28.956.933	40.551.135
PICA	IQUIQUE	TARAPACÁ	11.594.203	24.688.168	36.282.370
PICHIDEGUA	CACHAPOAL	LIBERTADOR	11.594.203	33.631.404	45.225.607
PICHILEMU	CARDENAL CARO	LIBERTADOR	11.594.203	29.987.889	41.582.092
PINTO	ÑUBLE	BIOBÍO	11.594.203	29.205.403	40.799.605
PIRQUE	CORDILLERA	METROPOLITANA	11.594.203	32.619.725	44.213.928
PITRUFQUEN	CAUTÍN	LA ARAUCANÍA	11.594.203	33.343.876	44.938.079
PLACILLA	COLCHAGUA	LIBERTADOR	11.594.203	23.599.180	35.193.382
PORTEZUELO	ÑUBLE	BIOBÍO	11.594.203	23.934.225	35.528.428
PORVENIR	TIERRA DEL FUEGO	MAGALLANES	11.594.203	16.434.392	28.028.595
POZO ALMONTE	IQUIQUE	TARAPACÁ	11.594.203	33.195.685	44.789.888
PRIMAVERA	TIERRA DEL FUEGO	MAGALLANES	11.594.203	7.170.134	18.764.337

PROVIDENCIA	SANTIAGO	METROPOLITANA	11.594.203	91.987.656	103.581.859
PUCHUNCAVI	VALPARAÍSO	VALPARAÍSO	11.594.203	32.579.240	44.173.443
PUCON	CAUTÍN	LA ARAUCANÍA	11.594.203	32.325.952	43.920.155
PUDAHUEL	SANTIAGO	METROPOLITANA	11.594.203	101.781.874	113.376.077
PUENTE ALTO	CORDILLERA	METROPOLITANA	11.594.203	184.839.291	196.433.494
PUERTO MONTT	LLANQUIHUE	LOS LAGOS	11.594.203	188.264.178	199.858.381
PUERTO OCTAY	OSORNO	LOS LAGOS	11.594.203	26.898.386	38.492.588
PUERTO VARAS	LLANQUIHUE	LOS LAGOS	11.594.203	47.787.155	59.381.358
PUMANQUE	COLCHAGUA	LIBERTADOR	11.594.203	19.429.082	31.023.285
PUNITAQUI	LIMARÍ	COQUIMBO	11.594.203	28.713.294	40.307.497
PUNTA ARENAS	MAGALLANES	MAGALLANES	11.594.203	112.495.802	124.090.005
PUQUELDON	CHILOÉ	LOS LAGOS	11.594.203	19.305.705	30.899.908
PUREN	MALLECO	LA ARAUCANÍA	11.594.203	34.050.615	45.644.818
PURRANQUE	OSORNO	LOS LAGOS	11.594.203	34.762.397	46.356.600
PUTAENDO	SAN FELIPE	VALPARAÍSO	11.594.203	29.417.861	41.012.064
PUTRE	PARINACOTA	ARICA Y PARINACOTA	11.594.203	21.836.495	33.430.698
PUYEHUE	OSORNO	LOS LAGOS	11.594.203	28.749.391	40.343.594
QUEILEN	CHILOÉ	LOS LAGOS	11.594.203	25.647.810	37.242.013
QUELLON	CHILOÉ	LOS LAGOS	11.594.203	44.362.011	55.956.214
QUEMCHI	CHILOÉ	LOS LAGOS	11.594.203	26.742.896	38.337.099
QUILACO	BIOBÍO	BIOBÍO	11.594.203	24.098.131	35.692.334
QUILICURA	SANTIAGO	METROPOLITANA	11.594.203	67.850.875	79.445.078
QUILLECO	BIOBÍO	BIOBÍO	11.594.203	28.416.975	40.011.178
QUILLON	ÑUBLE	BIOBÍO	11.594.203	33.991.007	45.585.210
QUILLOTA	QUILLOTA	VALPARAÍSO	11.594.203	66.753.238	78.347.441
QUILPUE	VALPARAÍSO	VALPARAÍSO	11.594.203	83.504.606	95.098.809
QUINCHAO	CHILOÉ	LOS LAGOS	11.594.203	28.092.411	39.686.613
QUINTA DE TILCOCO	CACHAPOAL	LIBERTADOR	11.594.203	30.027.252	41.621.455
QUINTA NORMAL	SANTIAGO	METROPOLITANA	11.594.203	96.438.958	108.033.160
QUINTERO	VALPARAÍSO	VALPARAÍSO	11.594.203	30.077.369	41.671.572
QUIRIHUE	ÑUBLE	BIOBÍO	11.594.203	31.830.468	43.424.671
RANCAGUA	CACHAPOAL	LIBERTADOR	11.594.203	170.220.314	181.814.516
RANQUIL	ÑUBLE	BIOBÍO	11.594.203	25.424.948	37.019.150
RAUCO	CURICÓ	MAULE	11.594.203	28.386.548	39.980.750
RECOLETA	SANTIAGO	METROPOLITANA	11.594.203	76.663.270	88.257.473
RENAICO	MALLECO	LA ARAUCANÍA	11.594.203	27.812.660	39.406.863
RENCA	SANTIAGO	METROPOLITANA	11.594.203	66.054.263	77.648.466
RENGO	CACHAPOAL	LIBERTADOR	11.594.203	79.845.414	91.439.617
REQUINOA	CACHAPOAL	LIBERTADOR	11.594.203	37.046.997	48.641.199
RETIRO	LINARES	MAULE	11.594.203	40.170.978	51.765.181
RINCONADA	LOS ANDES	VALPARAÍSO	11.594.203	23.918.324	35.512.527
RIO BUENO	VALDIVIA	LOS RÍOS	11.594.203	43.518.468	55.112.671
RIO CLARO	TALCA	MAULE	11.594.203	29.091.941	40.686.143
RIO HURTADO	LIMARÍ	COQUIMBO	11.594.203	24.068.959	35.663.161
RIO IBAÑEZ	GENERAL CARRERA	AYSÉN	11.594.203	17.334.677	28.928.880
RIO NEGRO	OSORNO	LOS LAGOS	11.594.203	28.809.684	40.403.887
RIO VERDE	MAGALLANES	MAGALLANES	11.594.203	6.636	11.600.839
ROMERAL	CURICÓ	MAULE	11.594.203	29.982.251	41.576.454
SAAVEDRA	CAUTÍN	LA ARAUCANÍA	11.594.203	27.651.381	39.245.584
SAGRADA FAMILIA	CURICÓ	MAULE	11.594.203	33.074.728	44.668.931
SALAMANCA	CHOAPA	COQUIMBO	11.594.203	33.702.618	45.296.821
SAN ANTONIO	SAN ANTONIO	VALPARAÍSO	11.594.203	58.838.124	70.432.327
SAN BERNARDO	MAIPO	METROPOLITANA	11.594.203	189.460.346	201.054.549
SAN CARLOS	ÑUBLE	BIOBÍO	11.594.203	63.249.460	74.843.663
SAN CLEMENTE	TALCA	MAULE	11.594.203	57.134.442	68.728.645
SAN ESTEBAN	LOS ANDES	VALPARAÍSO	11.594.203	26.940.397	38.534.600
SAN FABIAN	ÑUBLE	BIOBÍO	11.594.203	26.162.622	37.756.825
SAN FELIPE	SAN FELIPE	VALPARAÍSO	11.594.203	66.600.180	78.194.383

SAN FERNANDO	COLCHAGUA	LIBERTADOR	11.594.203	74.793.847	86.388.050
SAN GREGORIO	MAGALLANES	MAGALLANES	11.594.203	6.237.782	17.831.985
SAN IGNACIO	ÑUBLE	BIOBÍO	11.594.203	36.130.768	47.724.971
SAN JAVIER	LINARES	MAULE	11.594.203	52.099.458	63.693.661
SAN JOAQUIN	SANTIAGO	METROPOLITANA	11.594.203	47.432.859	59.027.062
SAN JOSE DE LA MARIQUINA	VALDIVIA	LOS RÍOS	11.594.203	34.726.439	46.320.642
SAN JOSE DE MAIPO	CORDILLERA	METROPOLITANA	11.594.203	26.514.695	38.108.897
SAN JUAN DE LA COSTA	OSORNO	LOS LAGOS	11.594.203	24.652.835	36.247.038
SAN MIGUEL	SANTIAGO	METROPOLITANA	11.594.203	42.598.844	54.193.047
SAN NICOLAS	ÑUBLE	BIOBÍO	11.594.203	33.954.968	45.549.171
SAN PABLO	OSORNO	LOS LAGOS	11.594.203	26.104.248	37.698.451
SAN PEDRO	MELIPILLA	METROPOLITANA	11.594.203	24.532.736	36.126.939
SAN PEDRO DE ATACAMA	EL LOA	ANTOFAGASTA	11.594.203	20.319.644	31.913.847
SAN PEDRO DE LA PAZ	CONCEPCIÓN	BIOBÍO	11.594.203	58.433.675	70.027.878
SAN RAFAEL	TALCA	MAULE	11.594.203	25.064.356	36.658.559
SAN RAMON	SANTIAGO	METROPOLITANA	11.594.203	59.636.192	71.230.394
SAN ROSENDO	BIOBÍO	BIOBÍO	11.594.203	23.772.596	35.366.799
SAN VICENTE DE TAGUA TAGUA	CACHAPOAL	LIBERTADOR	11.594.203	59.341.135	70.935.338
SANTA BARBARA	BIOBÍO	BIOBÍO	11.594.203	33.521.216	45.115.419
SANTA CRUZ	COLCHAGUA	LIBERTADOR	11.594.203	54.118.744	65.712.947
SANTA JUANA	CONCEPCIÓN	BIOBÍO	11.594.203	32.072.039	43.666.242
SANTA MARIA	SAN FELIPE	VALPARAÍSO	11.594.203	25.365.515	36.959.718
SANTIAGO	SANTIAGO	METROPOLITANA	11.594.203	261.866.615	273.460.818
SANTO DOMINGO	SAN ANTONIO	VALPARAÍSO	11.594.203	18.093.446	29.687.649
SIERRA GORDA	ANTOFAGASTA	ANTOFAGASTA	11.594.203	13.285.381	24.879.584
TALAGANTE	TALAGANTE	METROPOLITANA	11.594.203	57.255.131	68.849.334
TALCA	TALCA	MAULE	11.594.203	195.112.752	206.706.955
TALCAHUANO	CONCEPCIÓN	BIOBÍO	11.594.203	135.891.987	147.486.190
TALTAL	ANTOFAGASTA	ANTOFAGASTA	11.594.203	31.972.591	43.566.794
TEMUCO	CAUTÍN	LA ARAUCANÍA	11.594.203	142.212.390	153.806.593
TENO	CURICÓ	MAULE	11.594.203	41.513.715	53.107.918
TEODORO SCHMIDT	CAUTÍN	LA ARAUCANÍA	11.594.203	27.663.984	39.258.186
TIERRA AMARILLA	COPIAPÓ	ATACAMA	11.594.203	30.823.646	42.417.848
TILTIL	CHACABUCO	METROPOLITANA	11.594.203	36.966.985	48.561.188
TIMAUKEL	TIERRA DEL FUEGO	MAGALLANES	11.594.203	6.990.623	18.584.826
TIRUA	ARAUCO	BIOBÍO	11.594.203	32.675.746	44.269.949
TOCOPILLA	TOCOPILLA	ANTOFAGASTA	11.594.203	45.607.470	57.201.673
TOLTEN	CAUTÍN	LA ARAUCANÍA	11.594.203	27.660.532	39.254.735
TOME	CONCEPCIÓN	BIOBÍO	11.594.203	76.438.620	88.032.822
TORRES DEL PAINE	ULTIMA ESPERANZA	MAGALLANES	11.594.203	13.691.880	25.286.083
TORTEL	CAPITÁN PRAT	AYSÉN	11.594.203	13.943.523	25.537.726
TRAIQUEN	MALLECO	LA ARAUCANÍA	11.594.203	36.167.882	47.762.085
TREHUACO	ÑUBLE	BIOBÍO	11.594.203	25.953.987	37.548.190
TUCAPEL	BIOBÍO	BIOBÍO	11.594.203	32.420.318	44.014.521
VALDIVIA	VALDIVIA	LOS RÍOS	11.594.203	125.405.942	137.000.145
VALLENAR	HUASCO	ATACAMA	11.594.203	79.622.449	91.216.652
VALPARAISO	VALPARAÍSO	VALPARAÍSO	11.594.203	188.879.703	200.473.905
VICHUQUEN	CURICÓ	MAULE	11.594.203	23.140.498	34.734.701
VICTORIA	MALLECO	LA ARAUCANÍA	11.594.203	44.235.449	55.829.652
VICUÑA	ELQUI	COQUIMBO	11.594.203	39.581.299	51.175.502
VILCUN	CAUTÍN	LA ARAUCANÍA	11.594.203	34.332.474	45.926.677
VILLA ALEGRE	LINARES	MAULE	11.594.203	34.261.990	45.856.193
VILLA ALEMANA	VALPARAÍSO	VALPARAÍSO	11.594.203	62.097.912	73.692.115
VILLARRICA	CAUTÍN	LA ARAUCANÍA	11.594.203	43.450.740	55.044.942
VIÑA DEL MAR	VALPARAÍSO	VALPARAÍSO	11.594.203	139.373.029	150.967.232
VITACURA	SANTIAGO	METROPOLITANA	11.594.203	24.699.030	36.293.233
YERBAS BUENAS	LINARES	MAULE	11.594.203	34.915.151	46.509.354
YUMBEL	BIOBÍO	BIOBÍO	11.594.203	36.664.545	48.258.748


YUNGAY	ÑUBLE	BIOBÍO	11.594.203	36.485.977	48.080.180
ZAPALLAR	PETORCA	VALPARAÍSO	11.594.203	20.940.910	32.535.113
TOTALS			4.000.000.000	16.000.000.000	20.000.000.000

ANÓTESE




JOAQUÍN LAVÍN INFANTE
MINISTRO DE EDUCACIÓN

VISACIÓN
DIRECCIÓN DE PRESUPUESTOS



Lo que transcribo para su conocimiento,



DISTRIBUCIÓN

-Gabinete Ministro de Educación	1
-Subsecretario de Educación	1
-División Jurídica	1
-División de Planificación y Presupuesto	1
-Unidad de Apoyo Municipal	1
-Oficina de Partes	1
TOTAL	<hr/> 6